
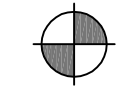






WINDSHIRE DISTRICT MAP

SECTIONS 7 AND 18, TOWNSHIP 6 NORTH, RANGE 67 WEST,
TOWN OF WINDSOR, COUNTY OF LARIMER, STATE OF COLORADO

Legend:

-  -District "Number"
-  -Section Corner
-   -District 1
-   -District 2

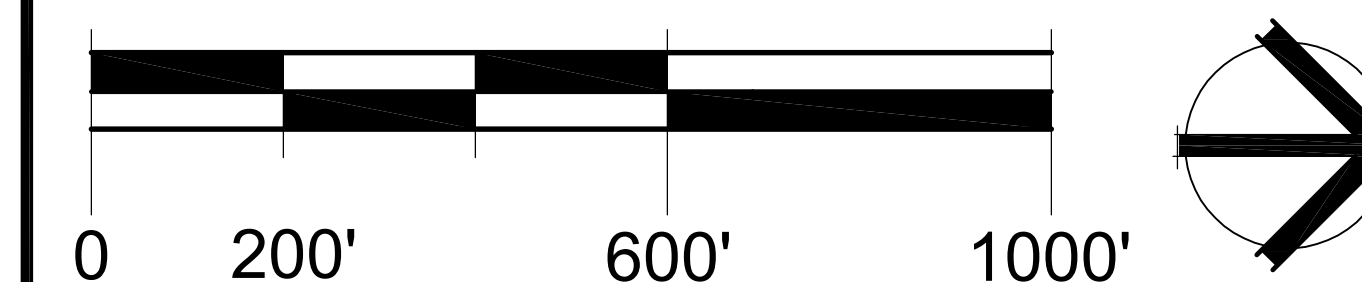
District Acreage:

District 1 = 12,806 Sq.Ft / 0.294 AC.

District 2 = 8,814,423 Sq.Ft. / 202.351 AC.

DISTRICT 1
(TRACT I)
0.294 AC.

DISTRICT 2
(ENTIRE SUBDIVISION, EXCEPT TRACT I)
202.351 AC.



Scale 1" = 200'

North

December 13, 2005

WINDSHIRE PARK

Metropolitan Districts

DISTRICT MAP

NE | **NORTHERN ENGINEERING**
 200 South College Avenue, Suite 100 Fort Collins, Colorado 80524
 PHONE: 970.221.4158 FAX: 970.221.4159
 www.northernengineering.com